




























 **City of Traverse City
Future Land Use Map**

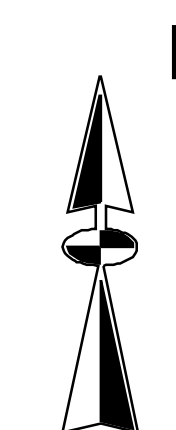
-  OS Open Space, Parks & Recreation
-  RC Residential Conservation
-  R1a Single Family Residence - Large Lot
-  R1b Single Family Residence - Small Lot
-  R2 Two - Family Residence
-  R9 Low Density - Multiple Family
-  R15 Medium Density - Multiple Family
-  R29 Multiple Dwelling
-  HR Hotel Resort
-  C1 Office - Service
-  C2 Neighborhood Center
-  C3 Community Center
-  C4a Regional Center
-  C4b Regional Center
-  C4c Regional Center
-  D1 Mixed Use - Iron Works
-  D2 Mixed Use - Depot
-  D3 Mixed Use - Red Mill
-  MU Mixed Use - Morgan Farm
-  I Industrial
-  T Transportation
-  G/P Government / Public
-  PR Planned Redevelopment
-  H1 Hospital
-  H2 Hospital
-  NMC1 University
-  NMC2 University

Major Streets

-  arterial
-  collector
-  sub-collector
-  proposed

Minor Streets

-  access
-  proposed



Amended
 April 17, 1996
 May 21, 1997
 Dec. 3, 1997
 Feb. 17, 1999
 Feb. 9, 2000
 Jan. 17, 2001
 May 8, 2002

